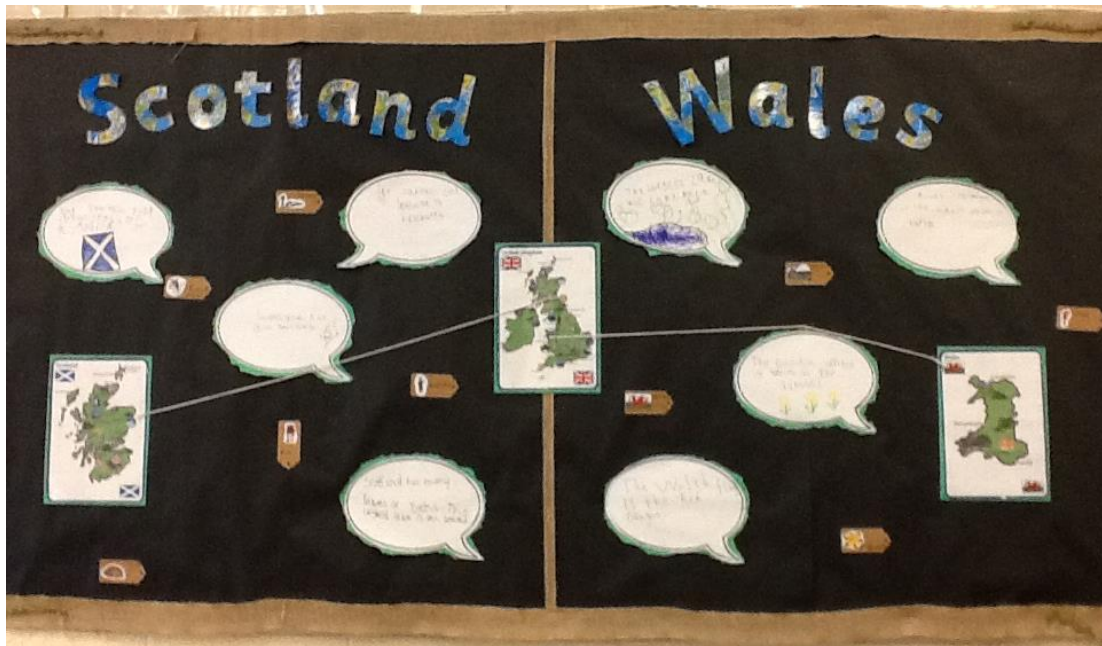


Geography



Scotland has many lakes or lochs. The largest lake is Loch Lomond.


In Year 1 we have begun to explore the countries that make up the United Kingdom. Using our geographical language, we have described some features of the different countries

The national symbol of Wales is the daffodil.




Mount Snowdon is the highest point at 1085m.

The capital city of Scotland is Edinburgh.




In Year 2 we have been learning about the oceans and continents of the world.

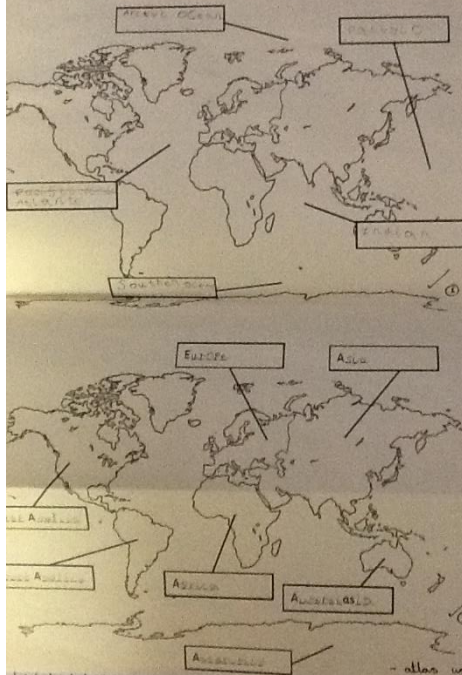
We have used atlases to locate different places and created a fact file about the Arctic Ocean.



16/1/23
The Arctic Ocean ✓ Amazing well done!

<p>Ocean Statistics w.s</p> <p>Maximum depth: 5,450 m</p> <p>Location of deepest point: Molloy Hole</p> <p>Area it covers: 14.06 million km²</p> <p>Warmest temperature: 22°C</p> <p>Coldest temperature: -1.8°C</p> <p>Coastline Where is the Arctic Ocean? on the NP North Pole</p> <p>Three countries that have coasts on this ocean are: Canada Finland Greenland</p>	<p>Sea Life What animals and organisms are you likely to find in the Arctic Ocean?</p> <p>Whales Seals Polar bears Seabirds Detritus</p> <p>Draw the most interesting sea creature or organism you have learned about:</p>  <p>Whales</p> <p>Major Causes of Pollution w.s</p> <ul style="list-style-type: none"> Oil Rigs 99% BB White Plastics
--	--

9/1/23
Continents and Oceans
I can mark the seven continents and five oceans on a map.



<p>Word Bank</p> <p>Pacific Ocean</p> <p>Arctic Ocean</p> <p>Indian Ocean</p> <p>Atlantic Ocean</p> <p>Southern Ocean</p>	<p>Word Bank</p> <p>North America</p> <p>South America</p> <p>Africa</p> <p>Antarctica</p> <p>Australasia</p> <p>Europe</p> <p>Asia</p>
--	--

- atlas used